



Chabahar – India's foray into
port project overseas

BACKGROUND

- Republic of India and Islamic Republic of Iran share very close relationship not only in political and cultural fields but also in the maritime sector.

- Iran's
- India's
- Taking



two national

Arya National
my.

vel MOU on
n 06.05.2015.

India Ports Global

- India Ports Global was formed by the Government of India in January 2015 to undertake port projects overseas.
- India Ports Global is promoted by two major ports of India under Ministry of Shipping:
 - **JNPT**, the biggest Container Port of India (ranked 32nd in the top global container ports) holds 60% equity
 - **Kandla** Port, the overall biggest major port of India specializing in handling bulk cargo, holds 40%
- Shahid Behesti Chabahar Port Project has been entrusted to India Ports Global by Government of India

Contract

- After several rounds of discussions, the historic agreement was inked on 23rd May 2016, in presence of Hon. Prime Minister of India and HE President of Islamic Republic of Iran.

- Co
- and
- PM
- Pa
- Inc
- To
- Dr
- ves



Chabahar Port

confirming

pick up area.
panamax

.....Contract

- India to invest about USD 85 million for purchase of Equipment

- Contract provides for MTG and revenue sharing mechanism

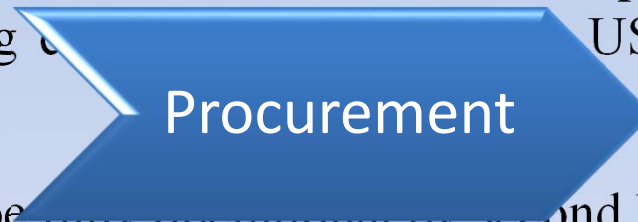
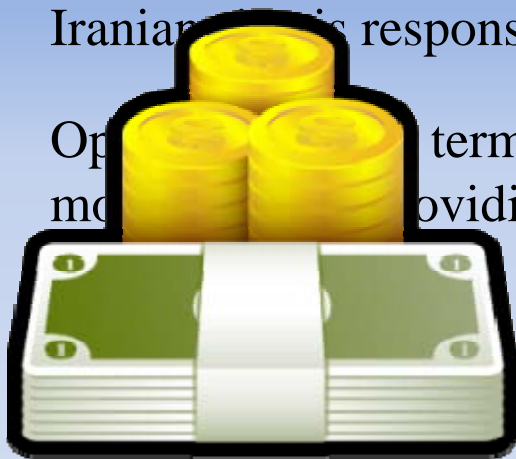
- Iranian is responsible for providing infrastructure facilities

- Operational terminals will commence within a period of 18 months providing a USD 100 million investment

- to be fully operational by second half of 2010

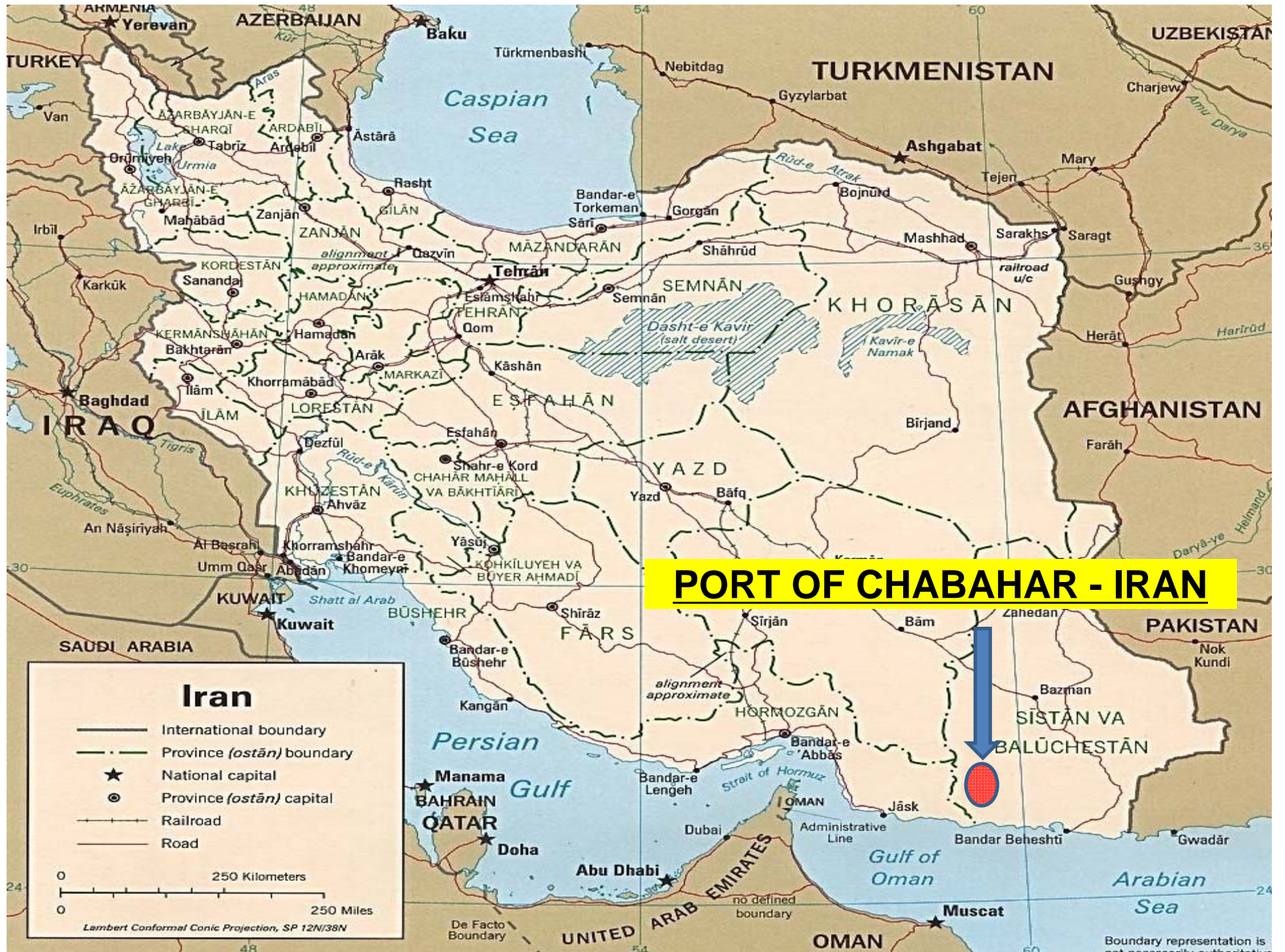
- India Ports Global will form an SPV (Special Purpose Vehicle) in Iran to operate the port

- **LOOKING FOR SPV PARTNERS.....**



Chabahar – a game changer

- Port backed by **Free Trade Zone** (e.g Mundra Port in India)
- Port itself expected to have all advantages of FTZ
- Geographical location – outside Hormuz Strait
- Proximity to west coast of India
- Deep draft
- Can not only serve landlocked Afghanistan but also CIS countries through Turkmenistan
- Iran – India – Afghanistan trilateral transit agreement
- Alternative EU route - Eastern North-South Corridor
- Immense potential for **transit** cargo



PORT OF CHABAHAR - IRAN

Iran

- International boundary
- - - Province (*ostān*) boundary
- ★ National capital
- ⊙ Province (*ostān*) capital
- +—+—+ Railroad
- Road

0 250 Kilometers
0 250 Miles

Lambert Conformal Conic Projection, SP 12N/38N

RELEVANT DISTANCES

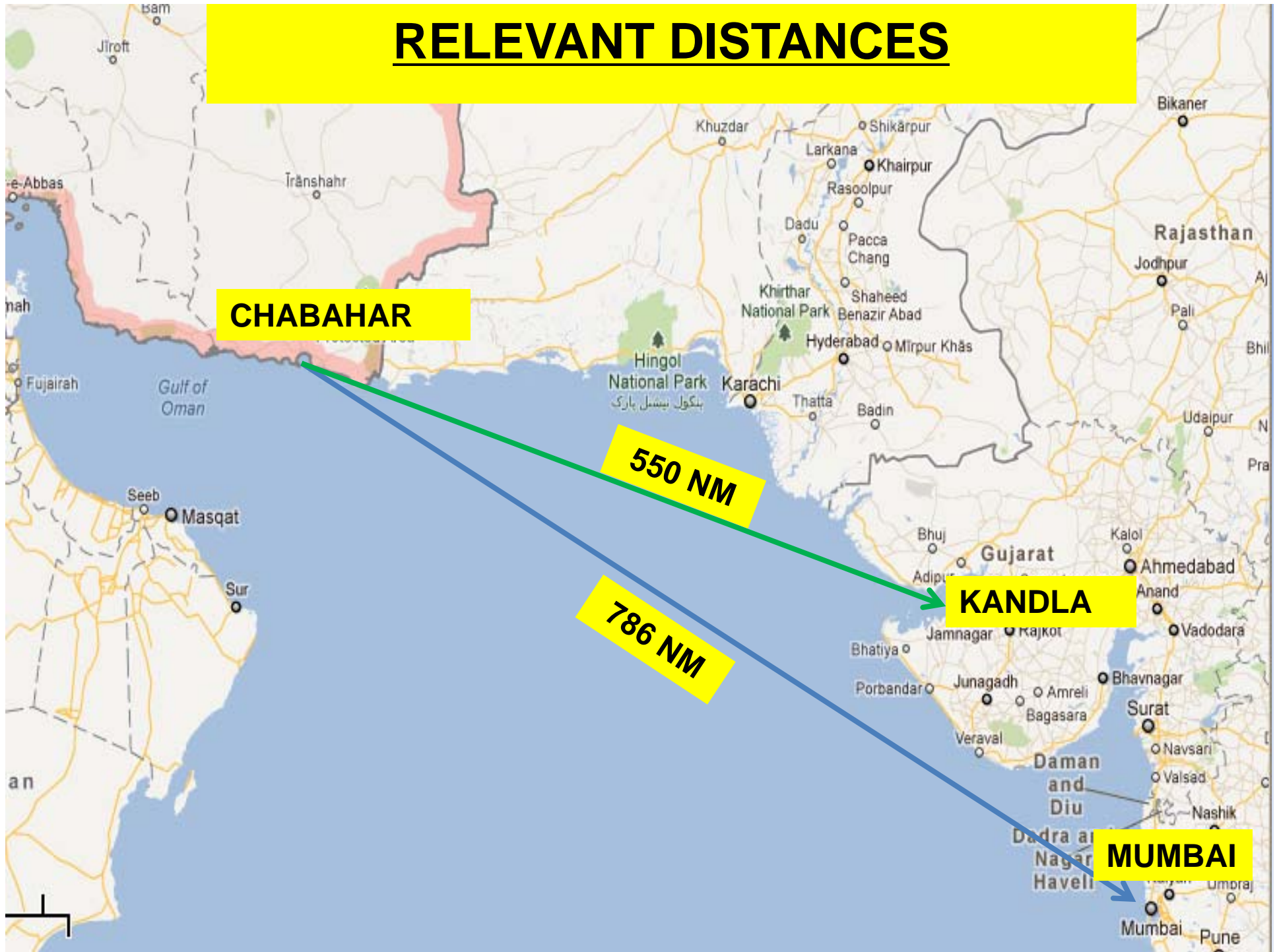
CHABAHAR

550 NM

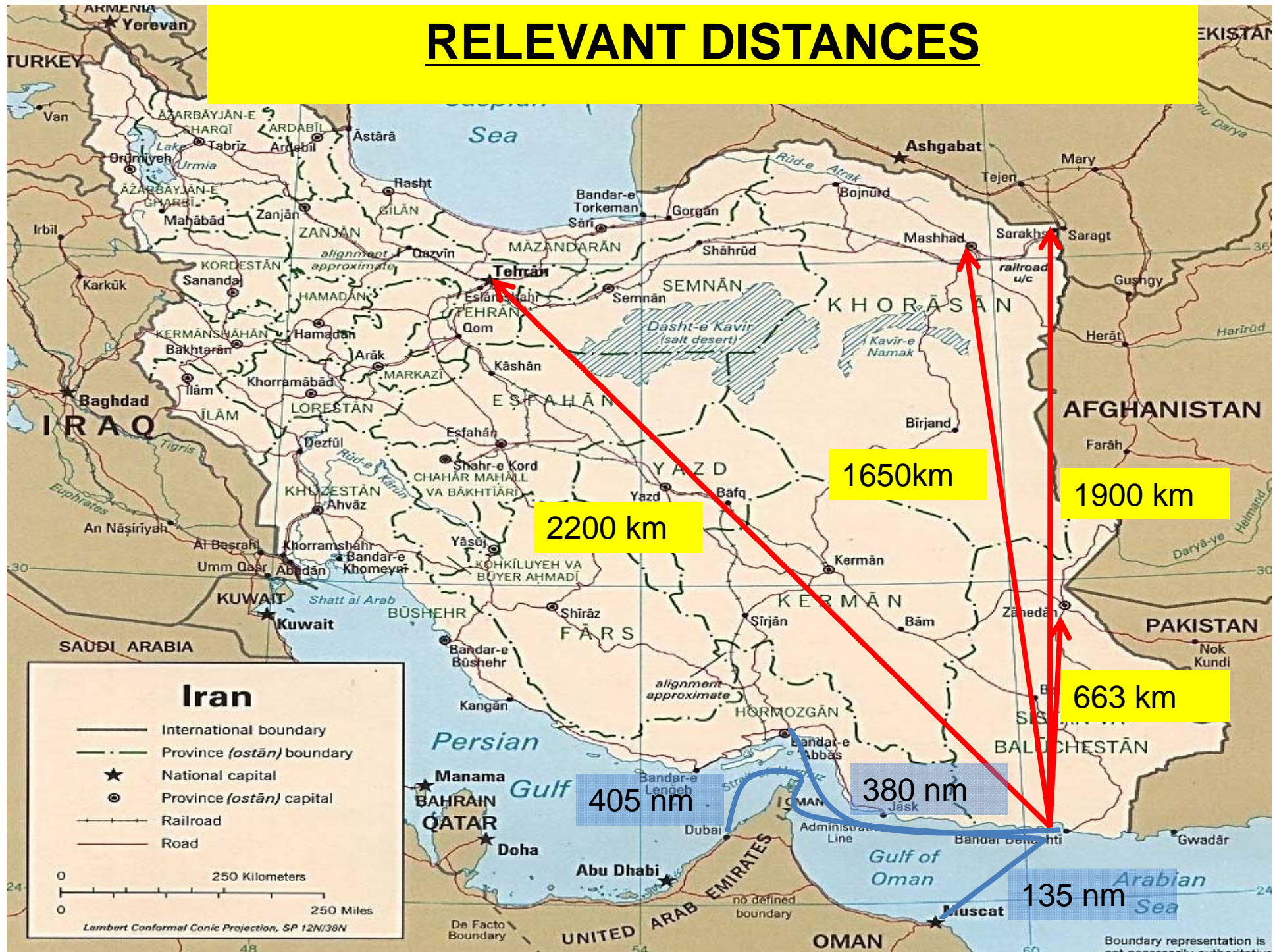
786 NM

KANDLA

MUMBAI



RELEVANT DISTANCES



ROAD ACCESS - AFGHANISTAN

ZAHEDAN - ZARANJ
220 KM

ZARANJ - DELARAM
215 KM

CHABAHAAR – ZAHEDAN
663 KM

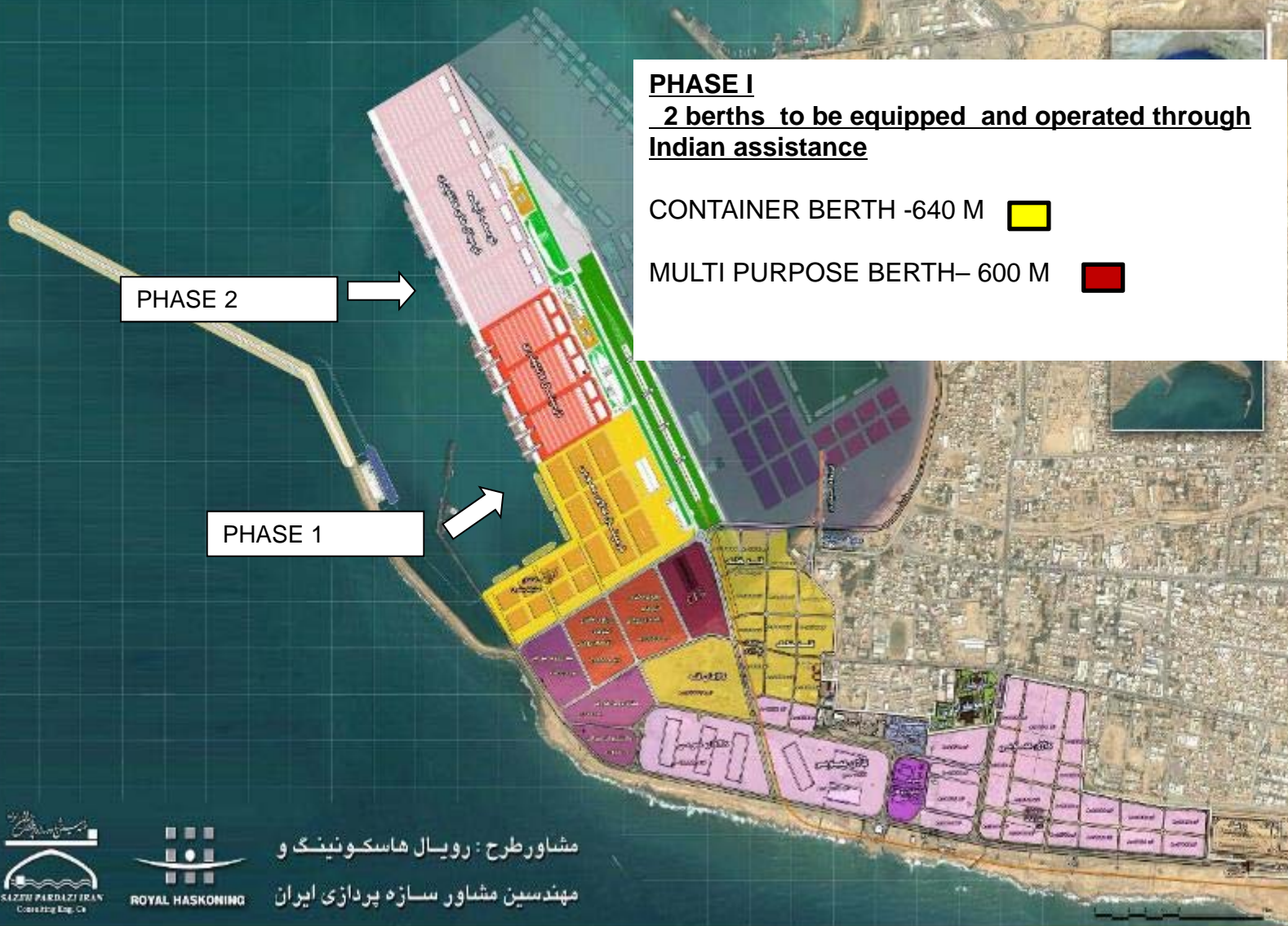
CHABAHAAR – IRAN SHAHR
310 KM



Present status & Future plans

- Presently there are 5 berths at Shahid Behesti Port with a capacity of 2.5 million tons per year.
- One of these berths can accommodate vessels of 80,000 dwt drawing a draft of 14 mts. Containers and bulk cargo can be handled using 2 nos T Mobile Harbour Cranes
- Remaining 4 berths have a draft of about 9-10 mts with adequate cargo handling equipment
- On completion of Phase I the capacity will increase to 8 MTPA
- On completion of all 5 phases, port capacity will 82 million tons per year with 32 jetties: 16 multipurpose, 10 containers, 3 each oil and dry bulk.

CHABAHAR PORT PROJECT - PHASES



کارزار
سازمان نظام مهندسی
معاونت فنی و مهندسی
برخی طرح

مدیریت طرح
مهندسان مشاور خاک پافت
Hakobeh Consulting Engineers
Project Management Consultant



مشاور طرح: رویال هاسکونینگ و
مهندسين مشاور سازه پردازی ایران



Master Plan of Chabahar Port



Container Berth





Chabahar Free Trade Zone

- **Total area** 14,000 hectares:
 - Industries 10, 000 hectares
 - i.e. Light Industries 3, 000 hectares
 - Heavy Industry 7,000 hectares (Zone 7 & 8)
- **Benefits:**
 1. 100% capital and profit repatriation
 2. Income and Corporate tax exemption for 20 years
 3. Duty exemption on import of raw material and machinery

.....CFZ

Following in pipe line:

- Petro Chemical Complex – 1200 hectares
- Refinery (1+2) nos
- Steel Mills for processing mineral ore - 3nos
- Car Manufacturing hub – 400 hectares

Welcome to Port of
four seasons!

Thank You