



IMPROVING REGIONAL CONNECTIVITY



Hosted By



Agenda

A. Port Reunion: an European port in the Indian Ocean

B. African economies struggling against wind and tide

C. Developing Asia-Africa connectivity through
maritime networks



A. An European port in the indian ocean

- ✓ An overseas French Department and an outermost European Region: a stable and secure environment.
- ✓ The Port Authority is a French state owned company (GPMDLR) : runs the infrastructures and lends the quay cranes.
- ✓ Handling operations: private companies





STATISTICS 2016

- Overall traffic: 5,434 Mt
- Nb of calls: 683
- Container: 324,600 TEUs incl. 74 k teus transshipment
- Liquid bulk: 0,897 Mt
- Solid bulk: 1,24 Mt
- Ro-ro : 34,558 vehicles
- Breakbulk: 49,6 kt
- Aggregates: 50 kt



WEST PORT

Quay length: 3 000 m

Swinging circle: 350 m

Depth: 4,5m-9m

- Fisheries and yatching
- France's 3rd navy base
- Sugar loading facilities.
- Cement, gas and bitument unloading facilities

**A new area
dedicated to industry
and logistics
(85 Ha)**

**West Port
69 Ha**

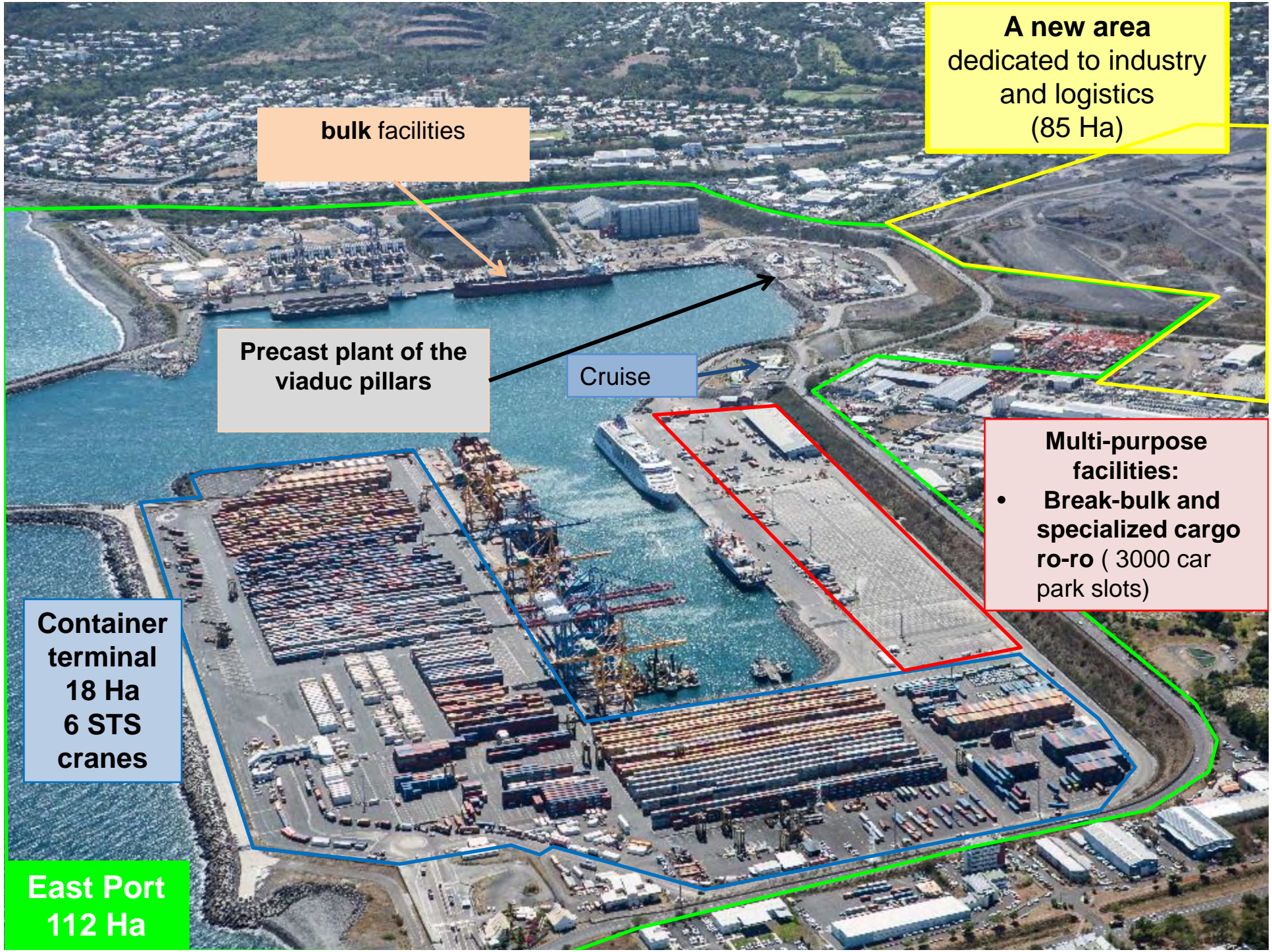
**East Port
112 Ha**

Quay length: 1650 m

Swinging circle: 480 m

Depth : 13m-16 m

- Containers
- Liquid and solid bulks facilities
- Ro-ro and break-bulk
- Cruise



A new area
dedicated to industry
and logistics
(85 Ha)

bulk facilities

**Precast plant of the
viaduc pillars**

Cruise

**Multi-purpose
facilities:**

- **Break-bulk and
specialized cargo
ro-ro (3000 car
park slots)**

**Container
terminal
18 Ha
6 STS
cranes**

**East Port
112 Ha**

WEST PORT

Navy bassin

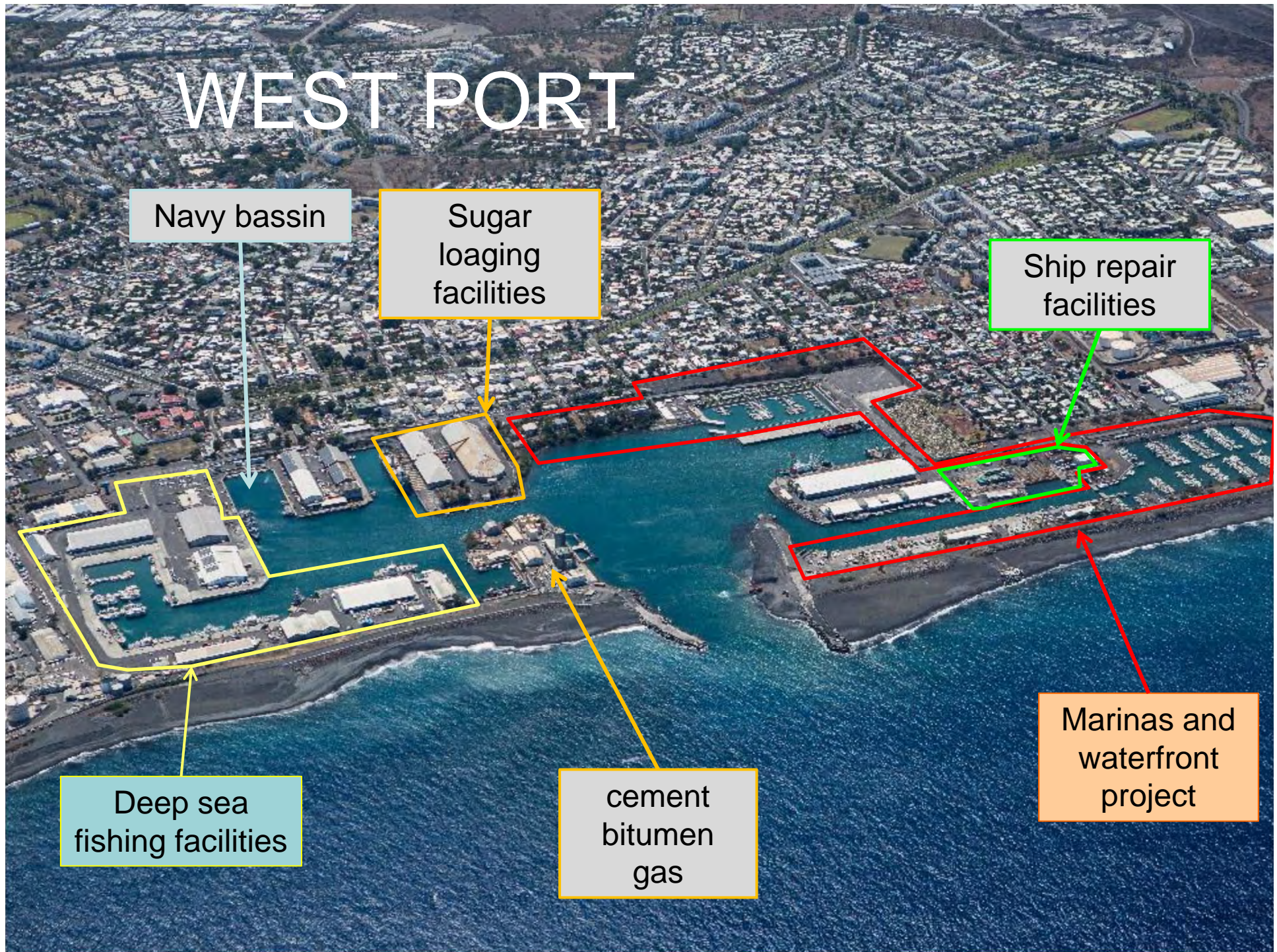
Sugar
loaging
facilities

Ship repair
facilities

Deep sea
fishing facilities

cement
bitumen
gas

Marinas and
waterfront
project



Agenda

A. **Port Reunion**: an European port in the Indian Ocean

B. African economies struggling against wind and tide

C. **Developing Asia-Africa connectivity** through
maritime networks

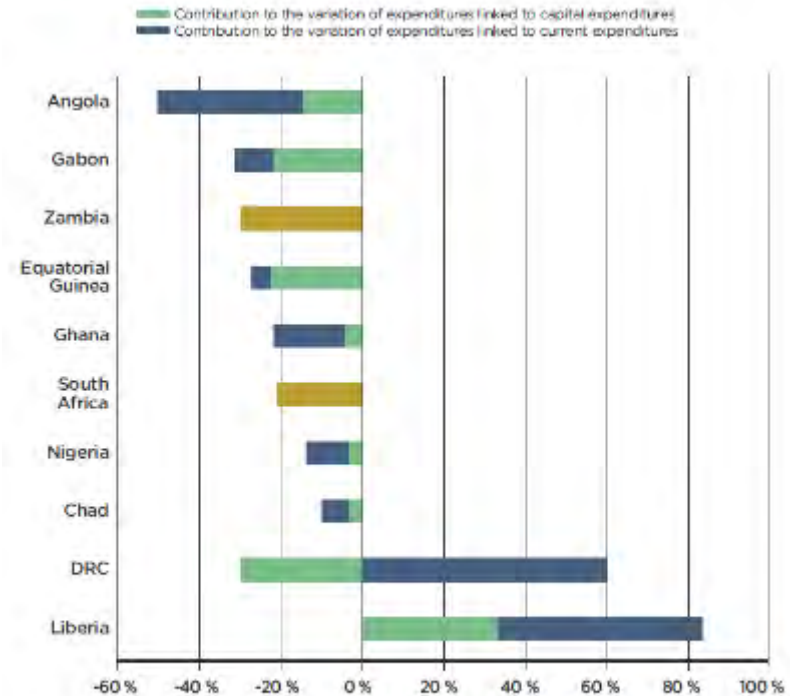


B. African economies struggling against wind and tide

- **Adverse winds hampering trade between sub-saharan African (SSA) and Asian economies**
- Sluggish global growth has triggered off a fall in commodity prices, down 45% in two years.
- Shock to commodity prices has affected exporting countries including Africa.
- Fall in african government spendings.
- Weak outlook in FDI between Asia and Africa

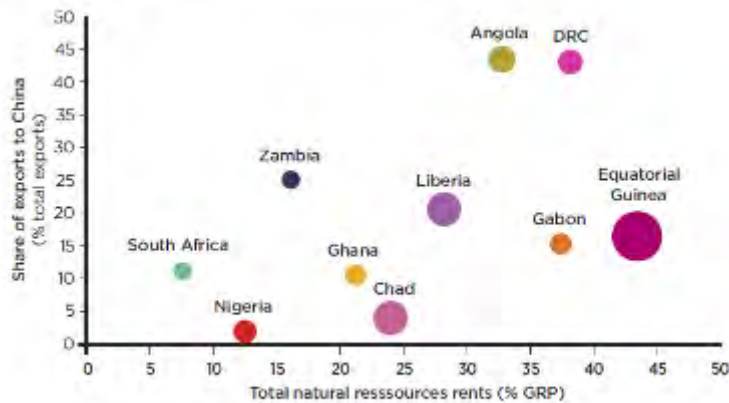


Government spending cuts between 2013 and 2016



Sources: BMI, (details not provided for South Africa and Zambia), nationals, Coface calculation

Declining growth: dependence on commodities and China



Size of the bubble = decrease of growth between 2013 and 2016 (% GDP)

Sources: IMF, World Bank, Coface

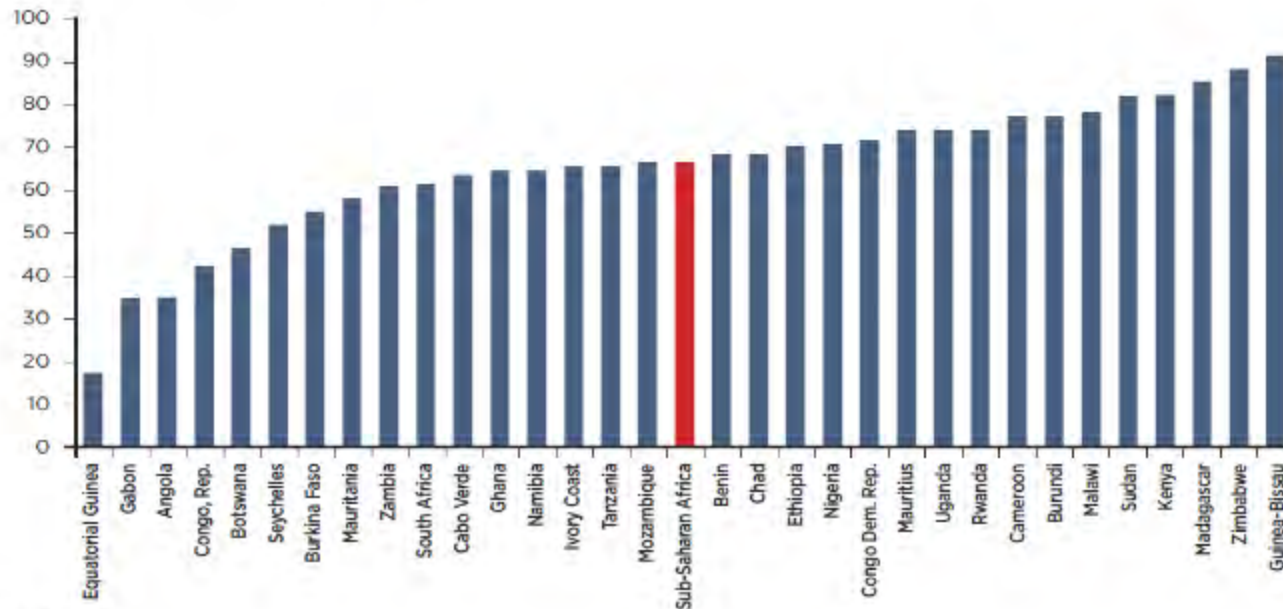
B. African economies struggling against wind and tide



➤ Positive outlook

- Household consumption, accounting for two-thirds of GDP on average in sub-saharan African economies, could be buoyant to the medium term.
- Development opportunities on retailing, information and communication technologies (ICT).

Household spending (% GDP)



Source: World Bank

Agenda

A. **Port Reunion**: an European port in the Indian Ocean

B. **African economies** struggling against wind and tide

C. Developing Asia-Africa connectivity through maritime networks

➤ **How to mitigate country risk related to development projects?**

➤ **Liner shipping service network:**

An improved connectivity through hub and spokes and relay services

➤ **The industrial port zone of PORT REUNION**

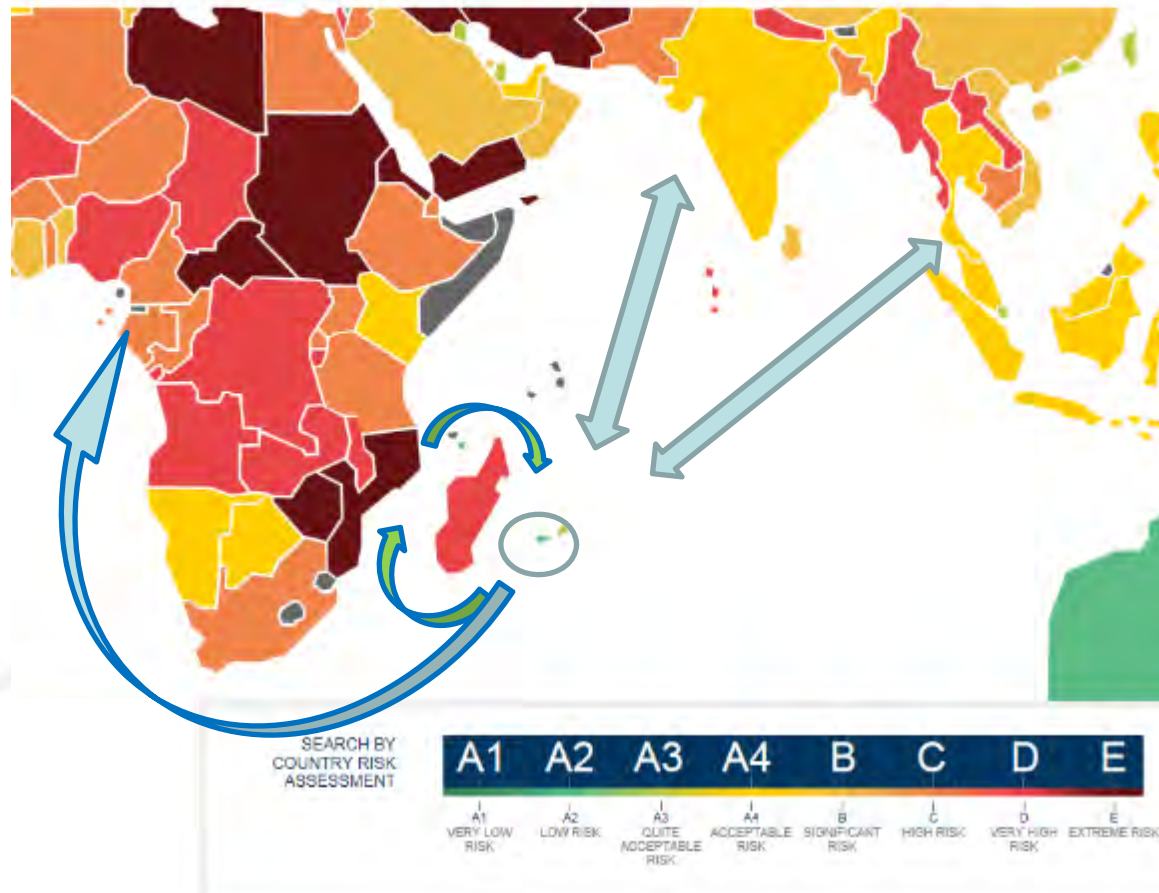
➤ **Port Network:**

PAIOI, Indian Ocean islands port regional network

How to mitigate risk related to development projects in sub-saharan africa (SSA) ?



COFACE COUNTRY RISK ASSESSMENT MAP



Reunion Island is the closest low risk zone between Asia and SSA

Reunion Island ideally located to become an advanced logistical place between Asia and SSA.

Reunion Island provides top rated infrastructures, a safe trading place and modern IT connections

Agenda

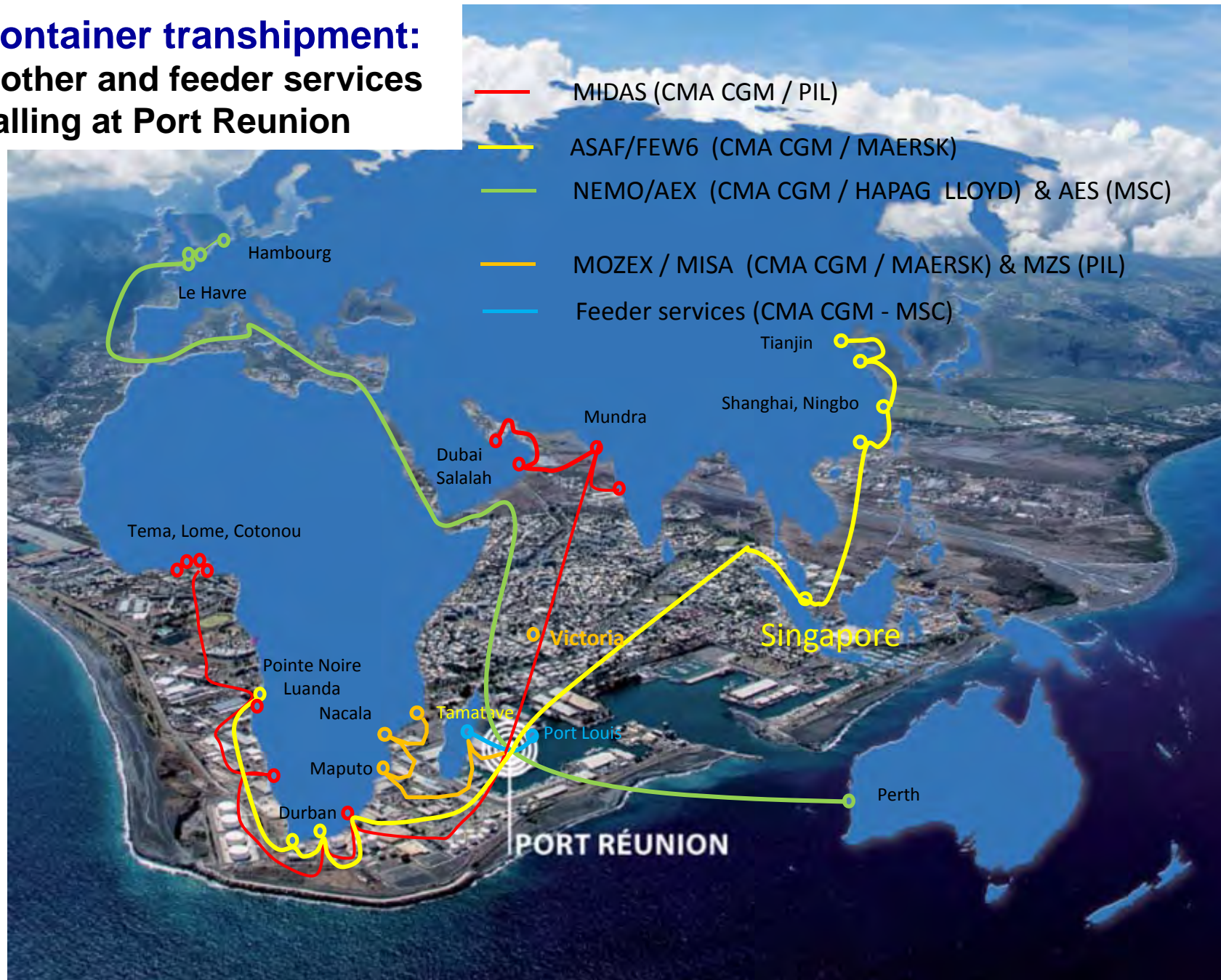
A. Port Reunion: an European port in the Indian Ocean

B. African economies struggling against wind and tide

C. Developing Asia-Africa connectivity through maritime networks

- How to mitigate country risk related to development projects?
- **Liner shipping service network:**
An improved connectivity through hub and spokes and relay services
- The industrial port zone of PORT REUNION
- Port Network:
PAIOI, Indian Ocean islands port regional network

Container transshipment: Mother and feeder services calling at Port Reunion





A NEW HUB IN THE INDIAN OCEAN



South Africa and East Africa 4 days

Australia 9 days

Indian Sub Continent and Middle East 10 days

South East Asia 12 days

Europe 16 days

China 16 days

West Africa 16 days

DISTANCES

Agenda

A. **Port Reunion**: an European port in the Indian Ocean

B. **African economies** struggling against wind and tide

C. Developing Asia-Africa connectivity through maritime networks

- How to mitigate country risk related to development projects?
- **Liner shipping service network:**
An improved connectivity through hub and spokes and relay services
- **The industrial port zone of PORT REUNION**
- **Port Network:**
PAIOI, Indian Ocean islands port regional network

THE INDUSTRIAL PORT ZONE OF PORT REUNION

- 4330 employees working for 344 companies
 - 2 Billion € of turnover
- 431 Million € of Economic Added Value generated



Agenda

A. Port Reunion: an European port in the Indian Ocean

B. African economies struggling against wind and tide

C. Developing Asia-Africa connectivity through maritime networks

- How to mitigate country risk related to development projects?
- Liner shipping service network:
An improved connectivity through hub and spokes and relay services
- The industrial port zone of PORT REUNION
- **Port Network:**
PAIOI, Indian Ocean islands port regional network



Indian Ocean Islands port regional network

➤ **Members**

- **Seychelles Port Authority**
- **Mauritius Port Authority**
- **Toamasina Port Authority (SPAT)**
- **Port Réunion**
- **Port of Ehoala (Madagascar)**
- **Port de LONGONI (Mayotte)**
- **Port of Mutsamudu (EPPAM)**

➤ **Actions**

International cooperation

- **Indian Ocean Commission (IOC)** considers PAIOI as its executive maritime arm

Cruise in the Indian Ocean

- promote and streamline cruise facilities.
- create and update data on the port network.

Exchange of good practices

- Training.
- Benchmarking port's KPI



THANK YOU FOR YOUR KIND ATTENTION

henri.dupuis@reunion.port.fr
<http://www.reunion.port.fr>

