

An aerial photograph of a port at sunset. The sky is filled with soft, colorful clouds in shades of orange, pink, and blue. In the foreground, two tugboats are moving through the water, leaving white wakes. To the right, a large cargo ship is docked at a pier, with its deck and cranes illuminated by lights. The city skyline is visible in the background on the right side.

SOMYAR

PORT / FREEZONE

Agenda

- 02** SOHAR: Integrated Logistic Hub
- 03** SOHAR 15 Years of Growth
- 04** SOHAR Business Continuity Plan
- 05** SOHAR Port Clusters
- 06** SOHAR Port South
- 07** SOHAR Terminal 2D

SOHAR Port & Freezone

Integrated Logistics Hub in Oman

Location

- Stable investment environment
- Connectivity
- Proximity to raw materials

Ease of doing Business

- One-Stop-Shop services
- Efficient clearance processes
- Free trade agreements
- Single point of contact

Cost

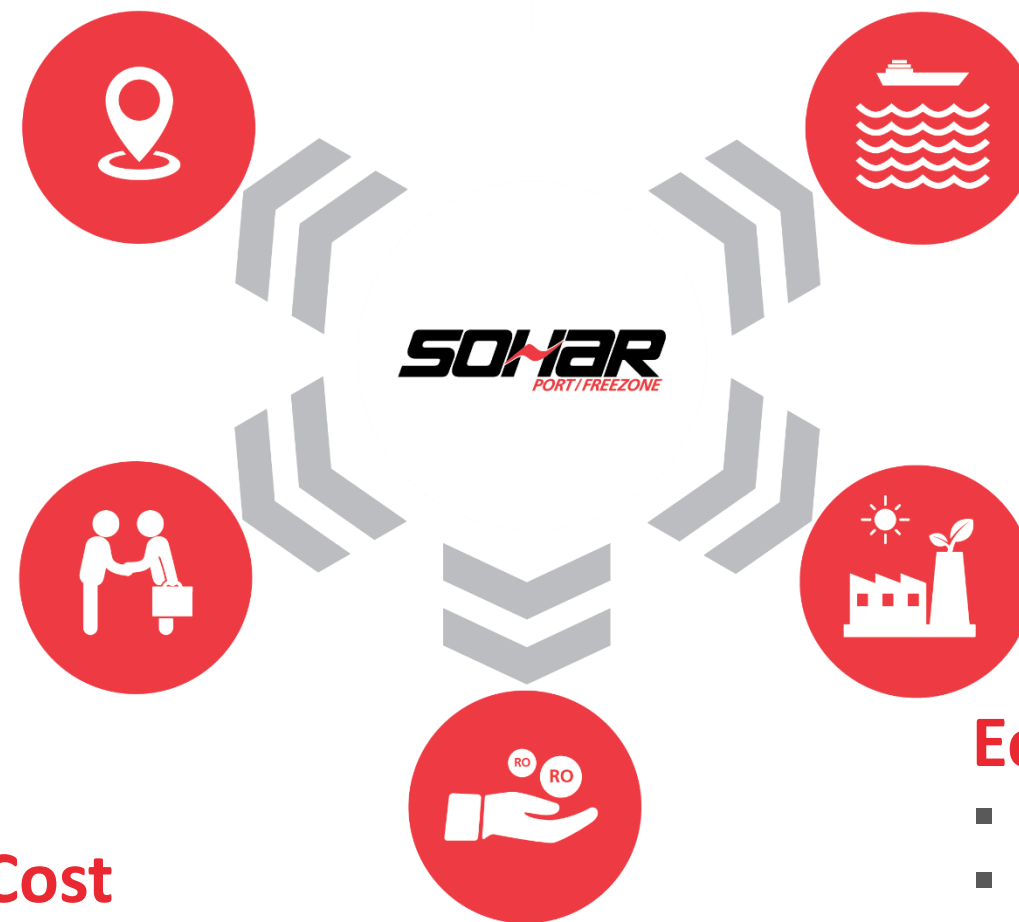
- Competitive total logistics cost
- Competitive set-up cost
- Competitive utility rates

Business solutions

- Deep-sea terminal handling all types of cargo
- Warehousing solutions for all types of goods
- Ready-to-use offices

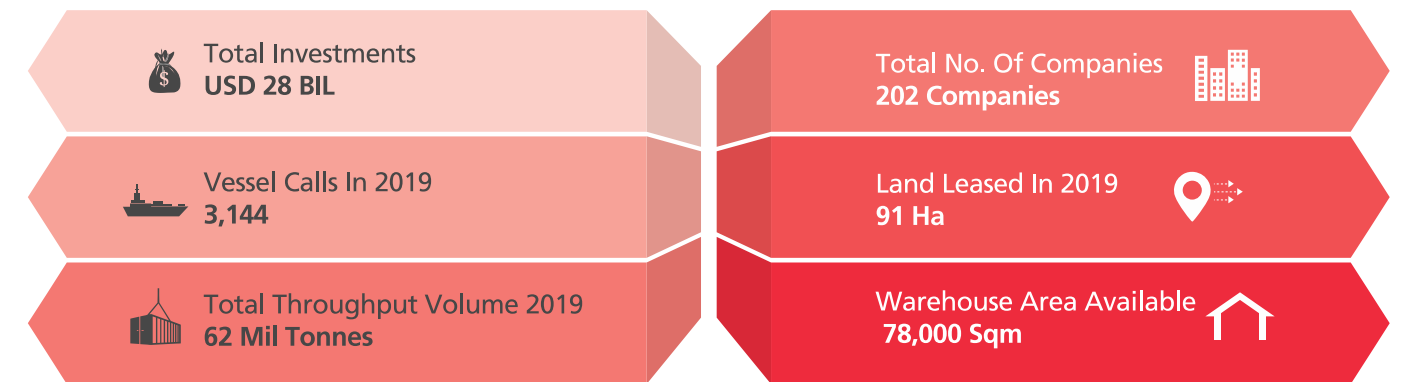
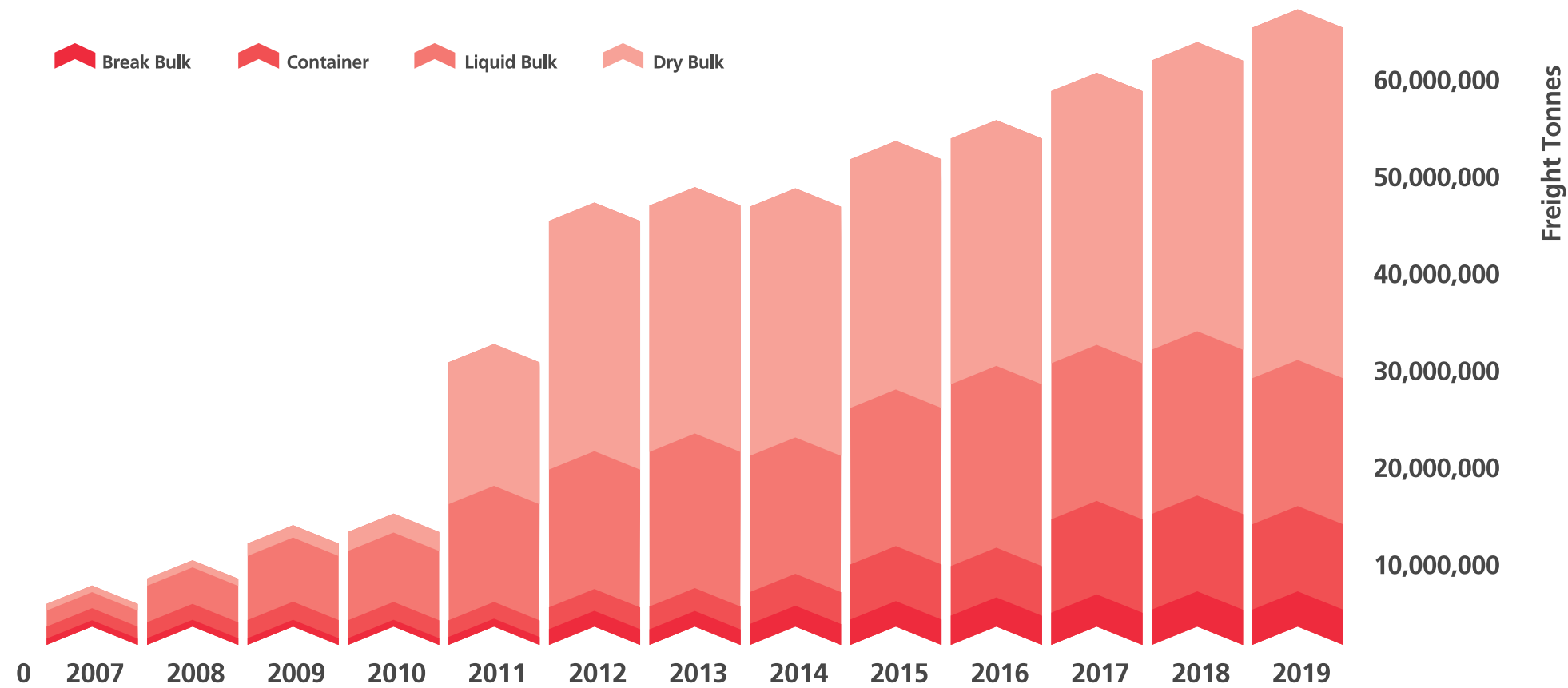
Ecosystem

- Industrial clusters
- Stable electricity & gas supply
- Solar energy availability



SOHAR Port & Freezone

15 Years of Growth



Business **Continuity Plan**

The plan contains:

- Risk analyses for:
 - Health-related issues
 - Market conditions: Low Oil Price
 - IT risks
- Methods to run multiple exercises, both real-time and in theory
- Business continuity of our company

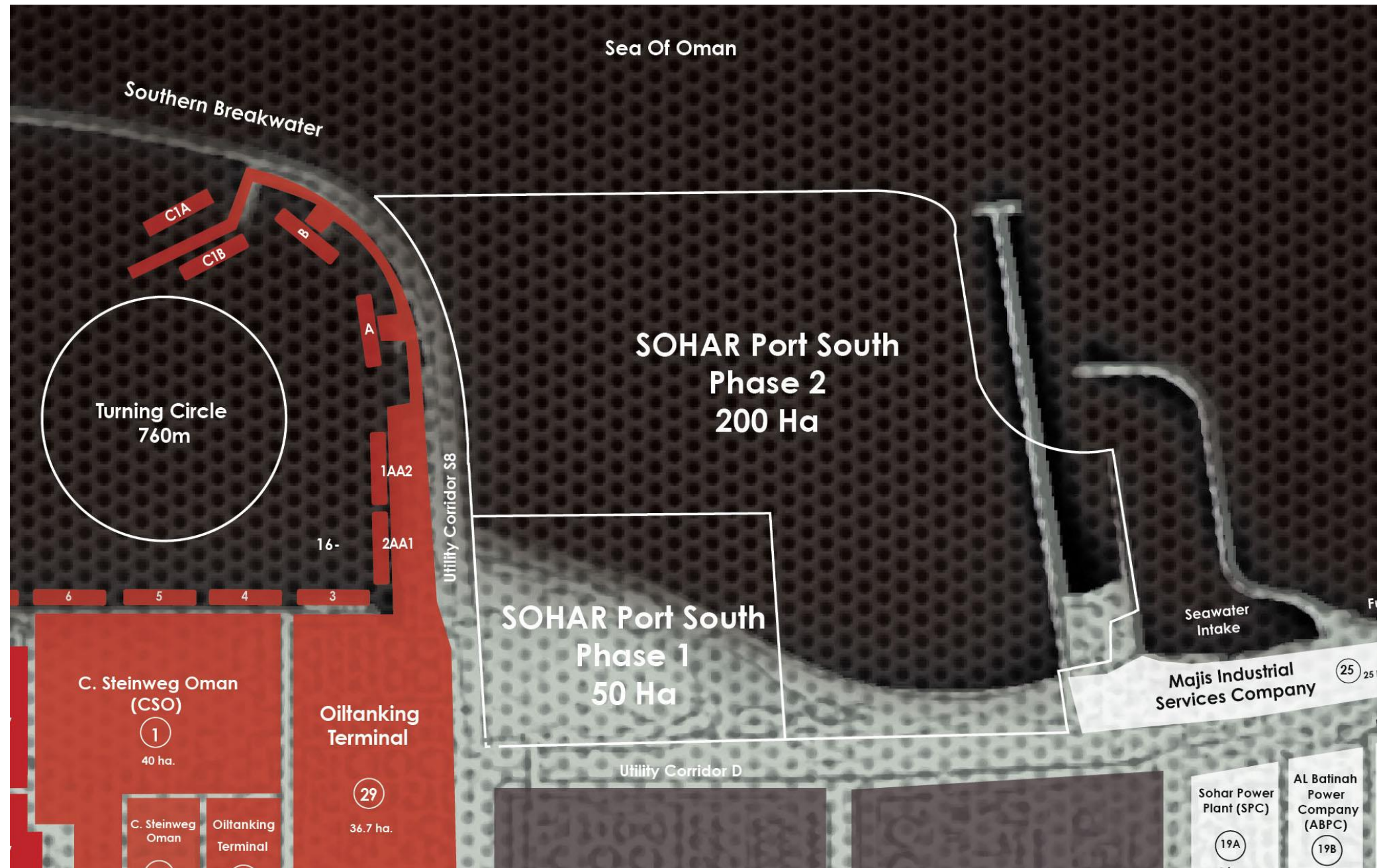


SOHAR PORT AND FREEZONE COVID-19 BUSINESS CONTINUITY PLAN

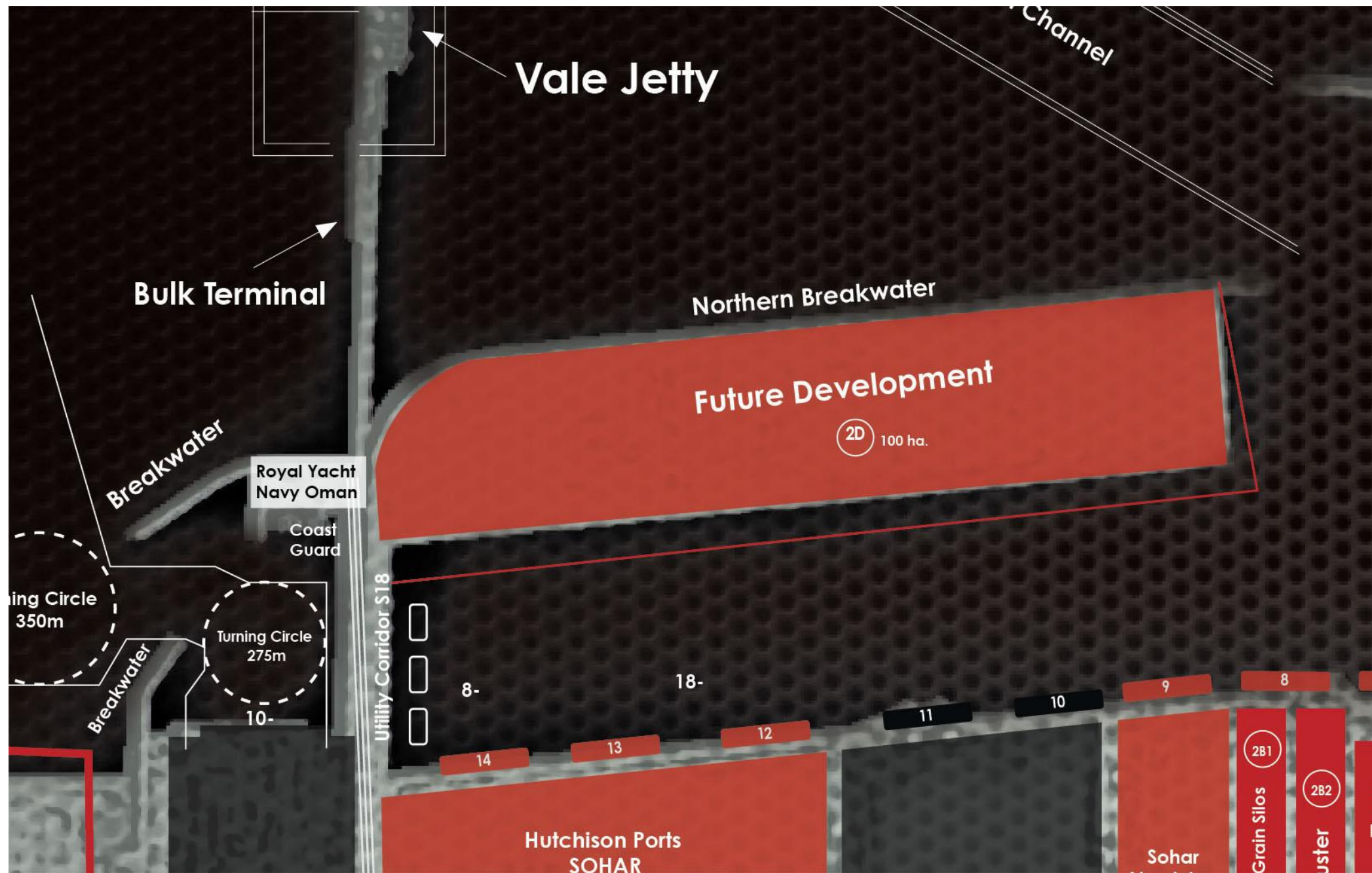
Version 1.0
Date: 15-3-2020

SOHAR Petrochemical Cluster and LNG

SOHAR Port South



SOHAR Petrochemical Cluster and LNG Terminal 2D



Thank you



SOMAR
PORT / FREEZONE